



## PROJECT UPDATE

### NAVIGATION BLVD/JENSEN ROUNDABOUT

CSJ: 0912-72-386



01.28.2021





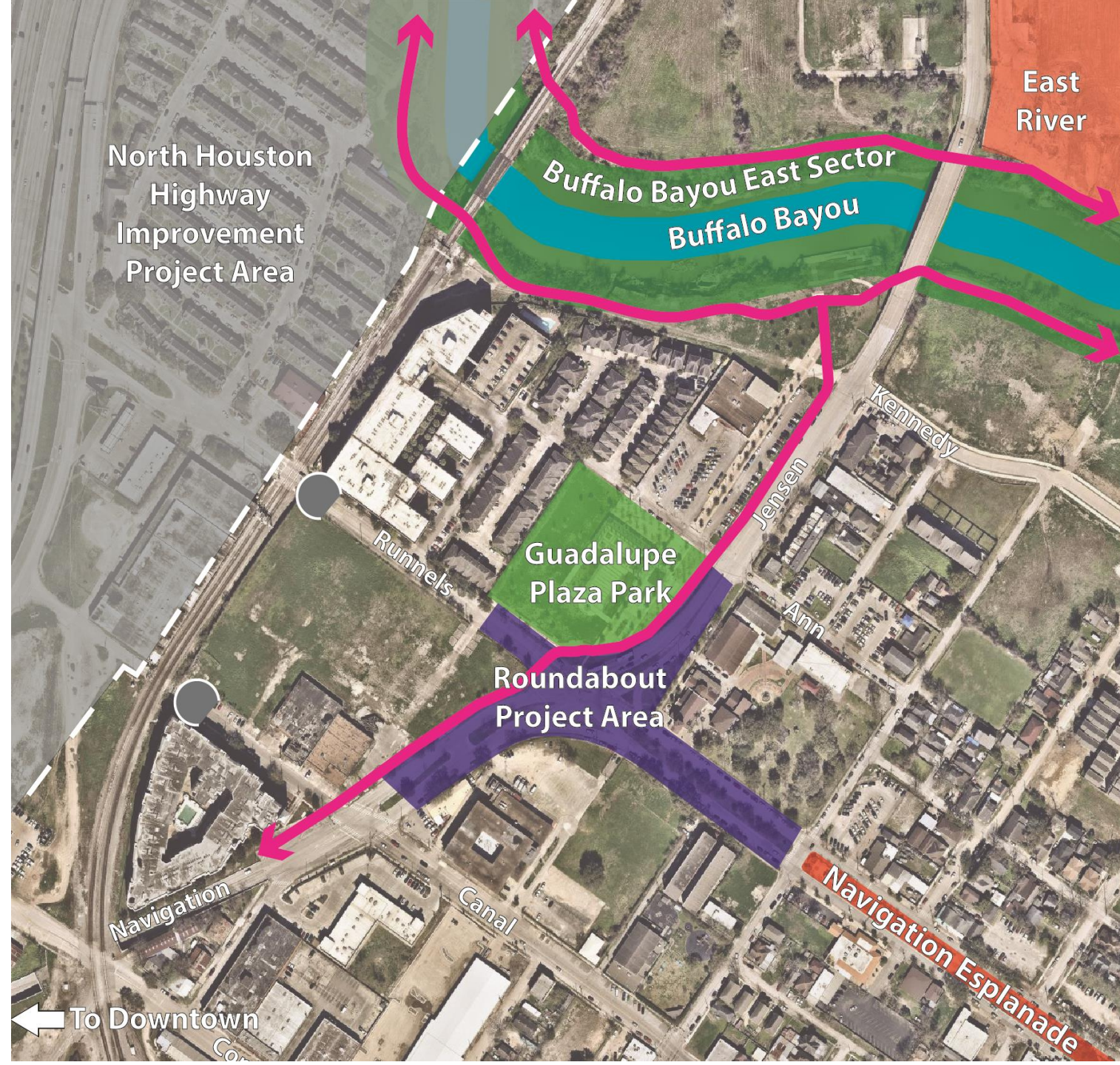
# PROJECT OBJECTIVE





# PROJECT LOCATION

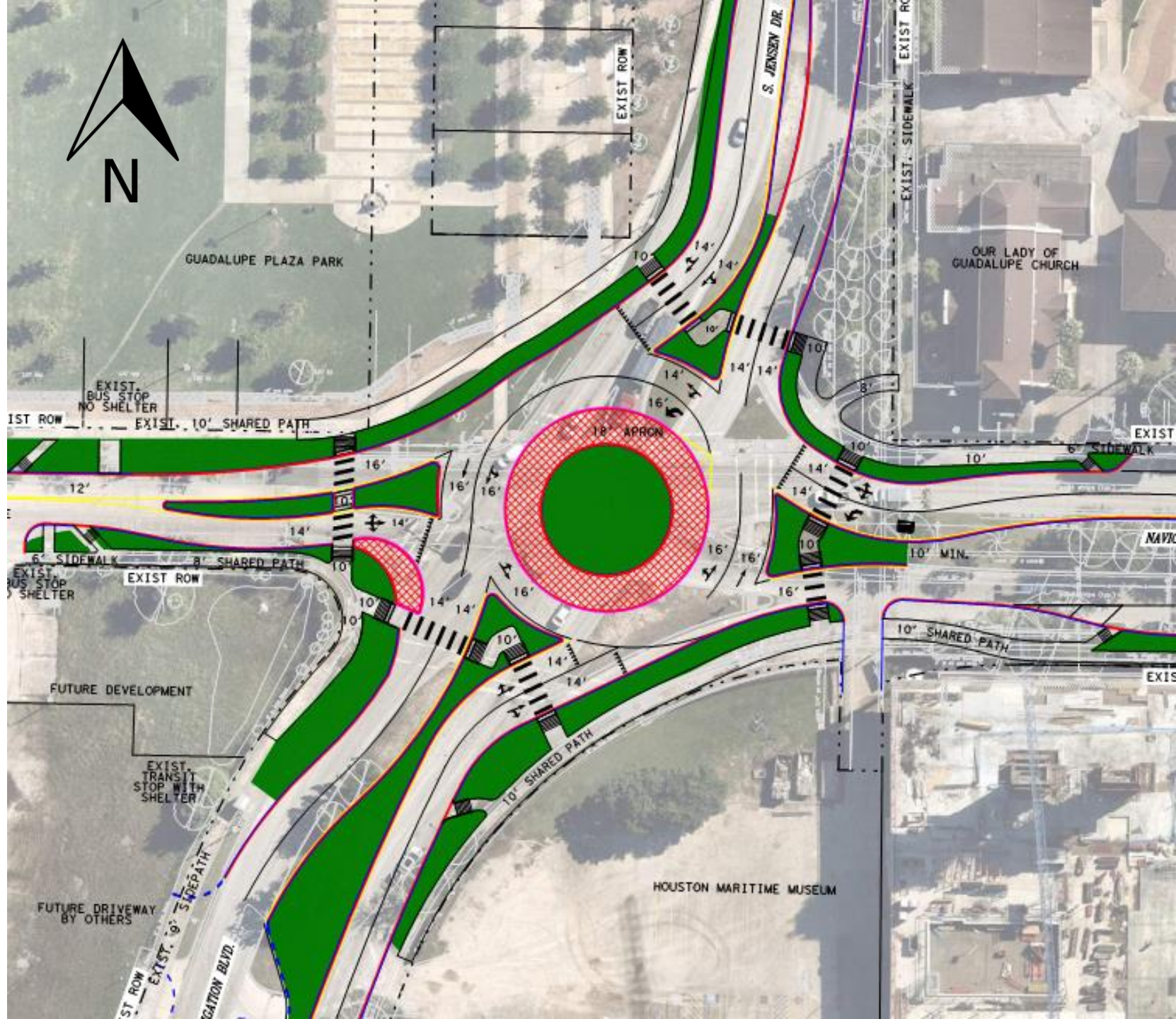
- NHHIP
- Guadalupe Plaza Park
- Buffalo Bayou SUP
- East River
- Navigation Esplanade
- Downtown/EaDo





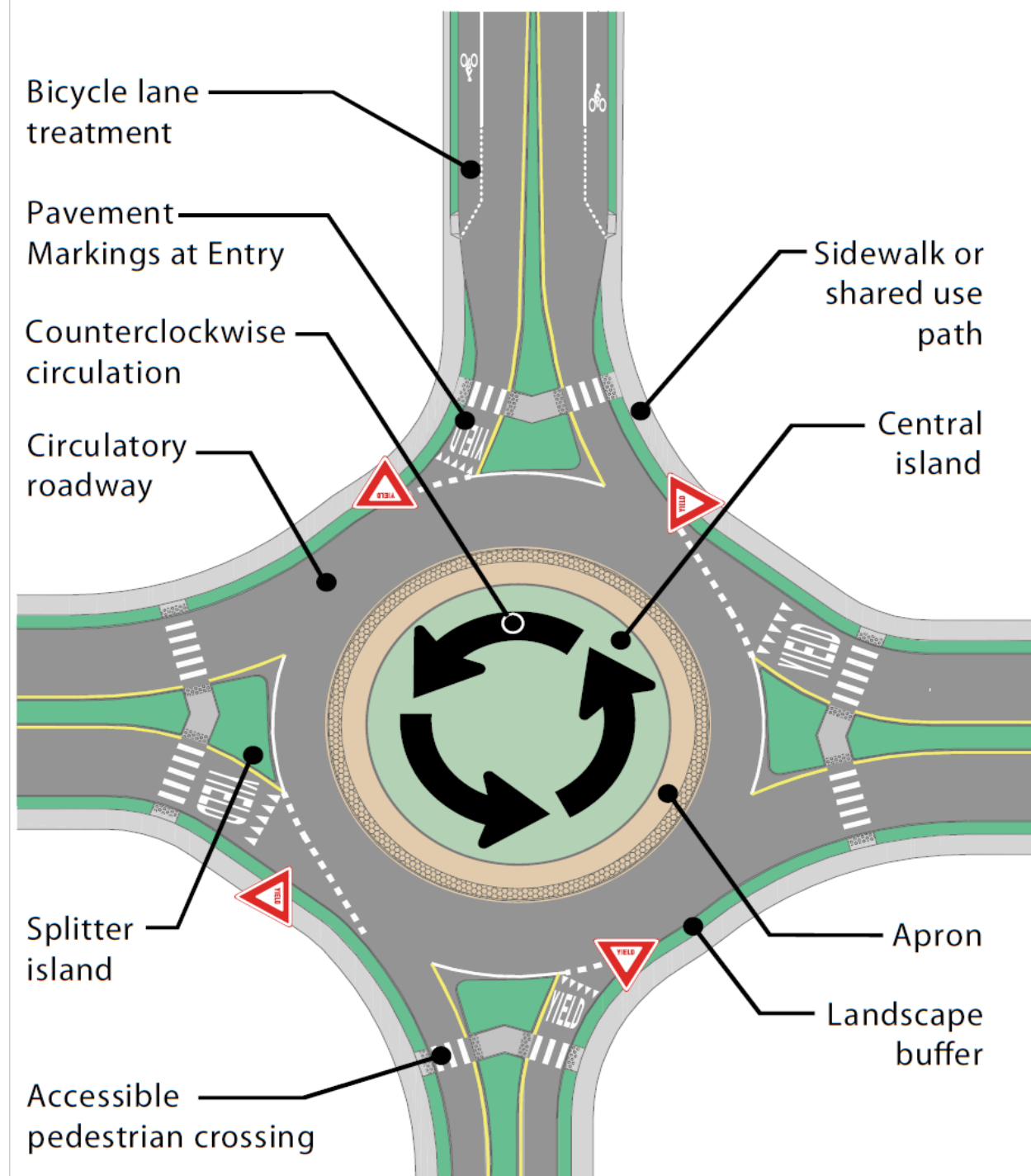
# PROJECT DESCRIPTION

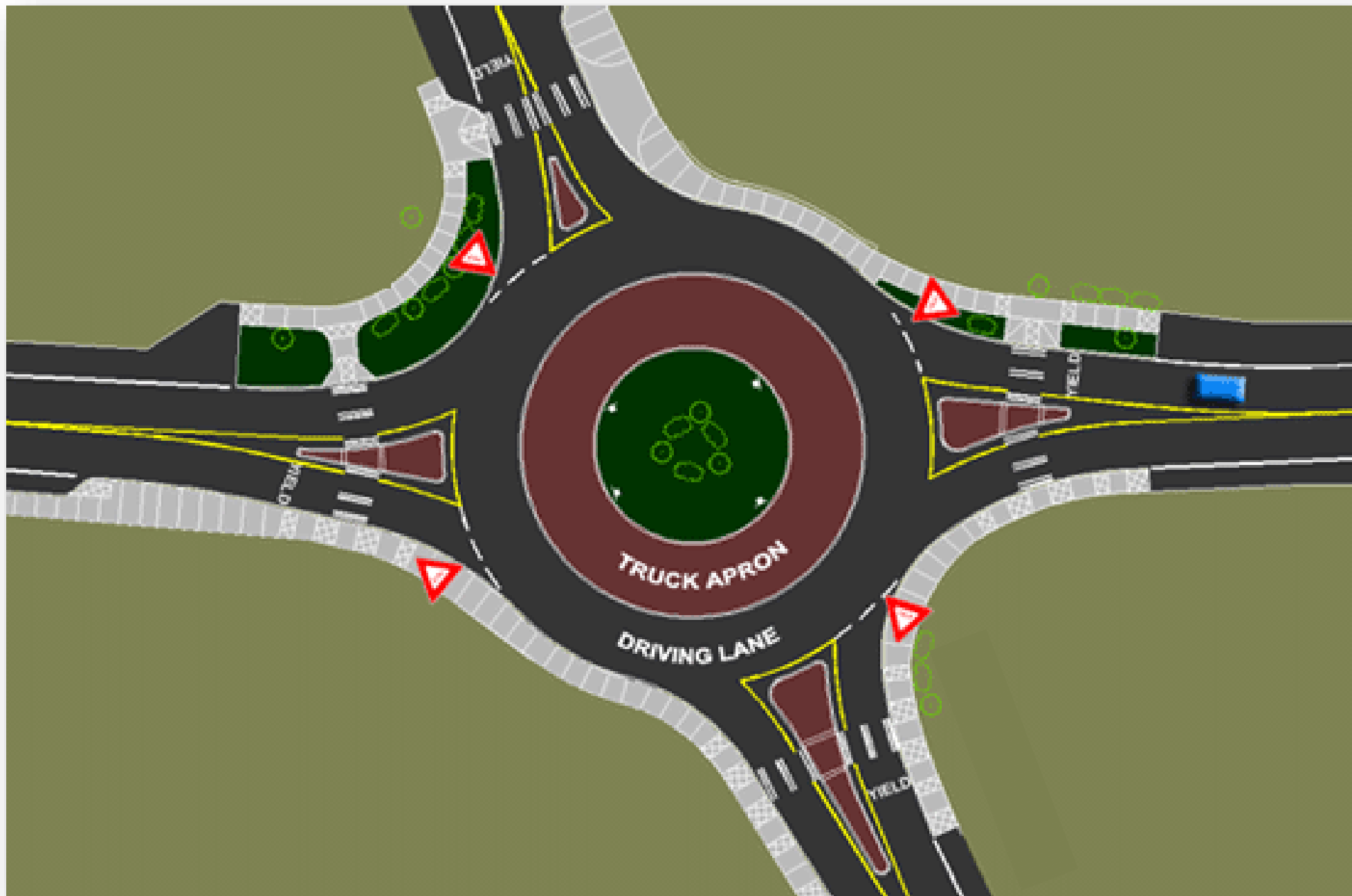
- Rebuild Intersection
- Gateway to East End
- Bike/Ped Best Accommodations
- Within Existing ROW



# How Do ROUNDABOUTS WORK?

- Circular intersection
- Counterclockwise flow
- Entering traffic yields to circulating traffic

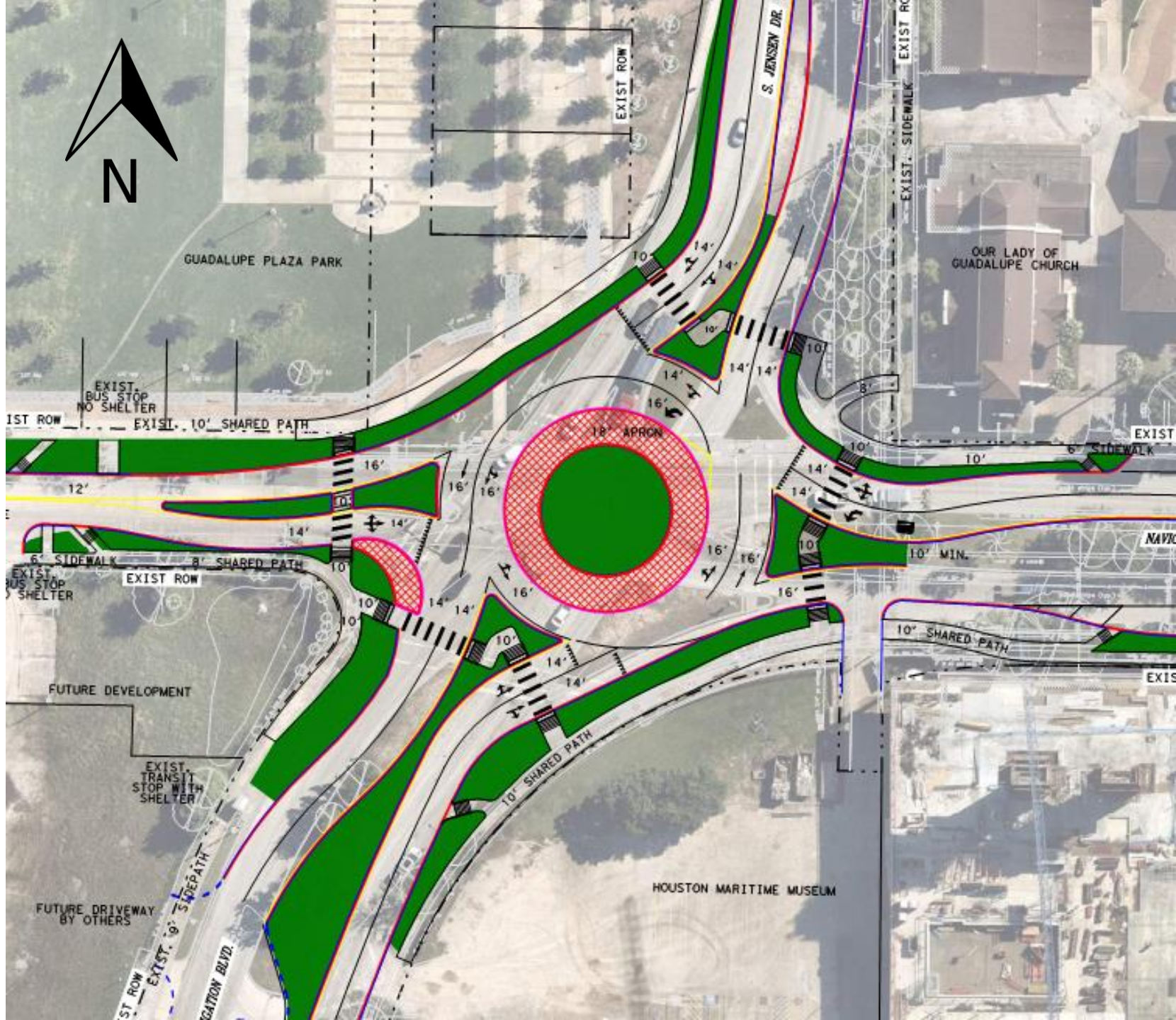






# BENEFITS

- Increases safety
- Slows traffic
- Decreases crossing distance for pedestrians
- Reduces Delays & Congestion



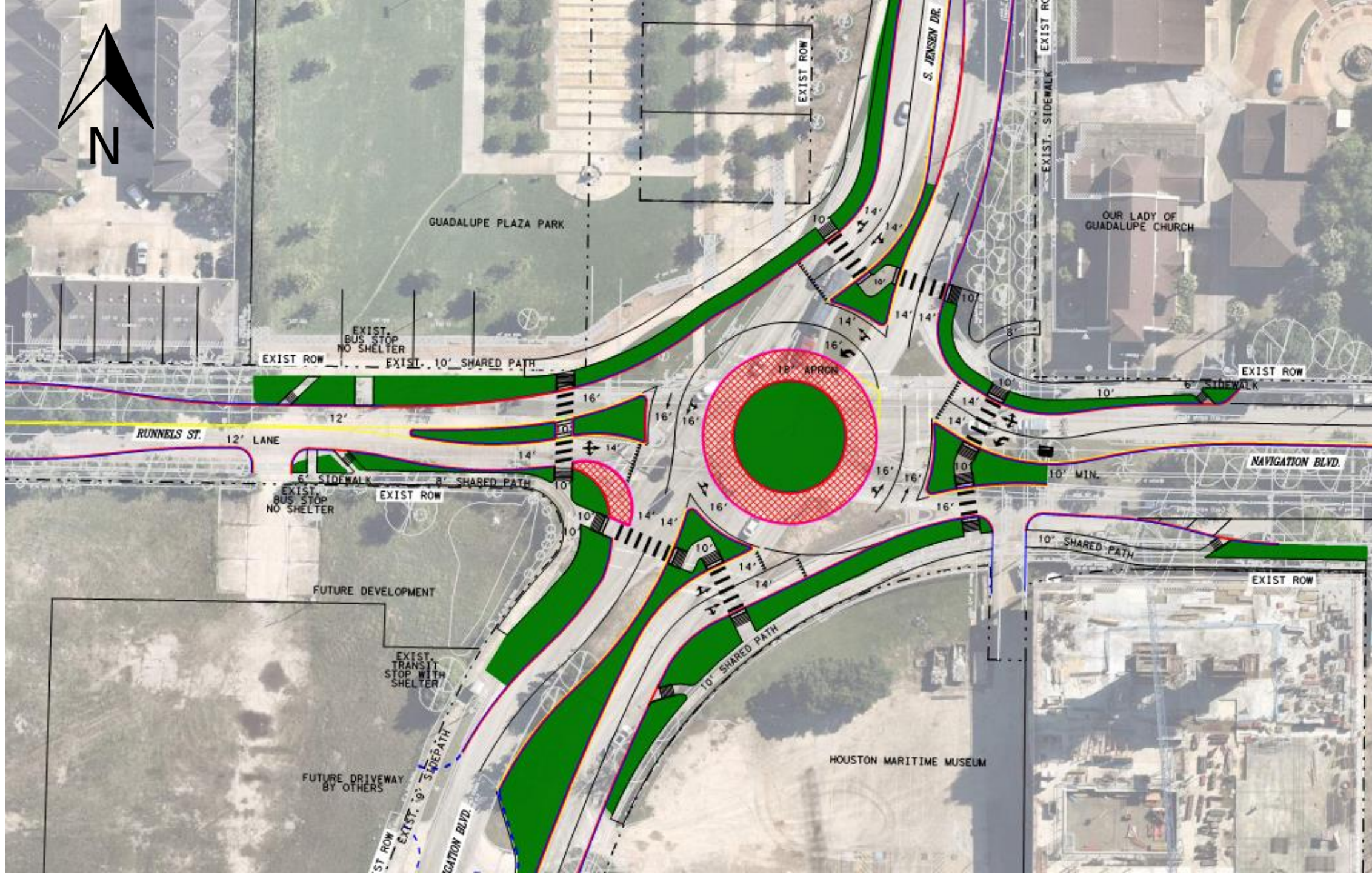


# PEDESTRIAN/BICYCLISTS

- Shorter crossing distance
- Refuge in median
- 10' shared use path for bicyclists and pedestrians
- High-visibility crosswalks









# CURRENT STATUS/NEXT STEPS

- Schematic Completed
- Design Concept Conference, Feb 9<sup>th</sup>
- Landscape Concept
- Detail Design/Deliverables
  - 30%, 60%, 90%, 95%, Final







# QUESTIONS



01.28.2021

